













Falls Fire Area Closure Order Exhibit A Closure Number 06-04-02-24-14 Malheur National Forest

- | | | |
|--------------------------------------------------------------------------------------------------------|------------------------------------------------------------------------------------------------------|---------------------------------------------------------------------------------------------------------------------|
|  Campground Closure |  Campground |  National Forest Land |
|  Road Closure |  Horse Camp |  Bureau of Land Management |
|  Area Closure |  Lookout/Cabin |  State Land |
| |  Observation Site |  Other Land, Including Private |
| |  Trailhead | |

